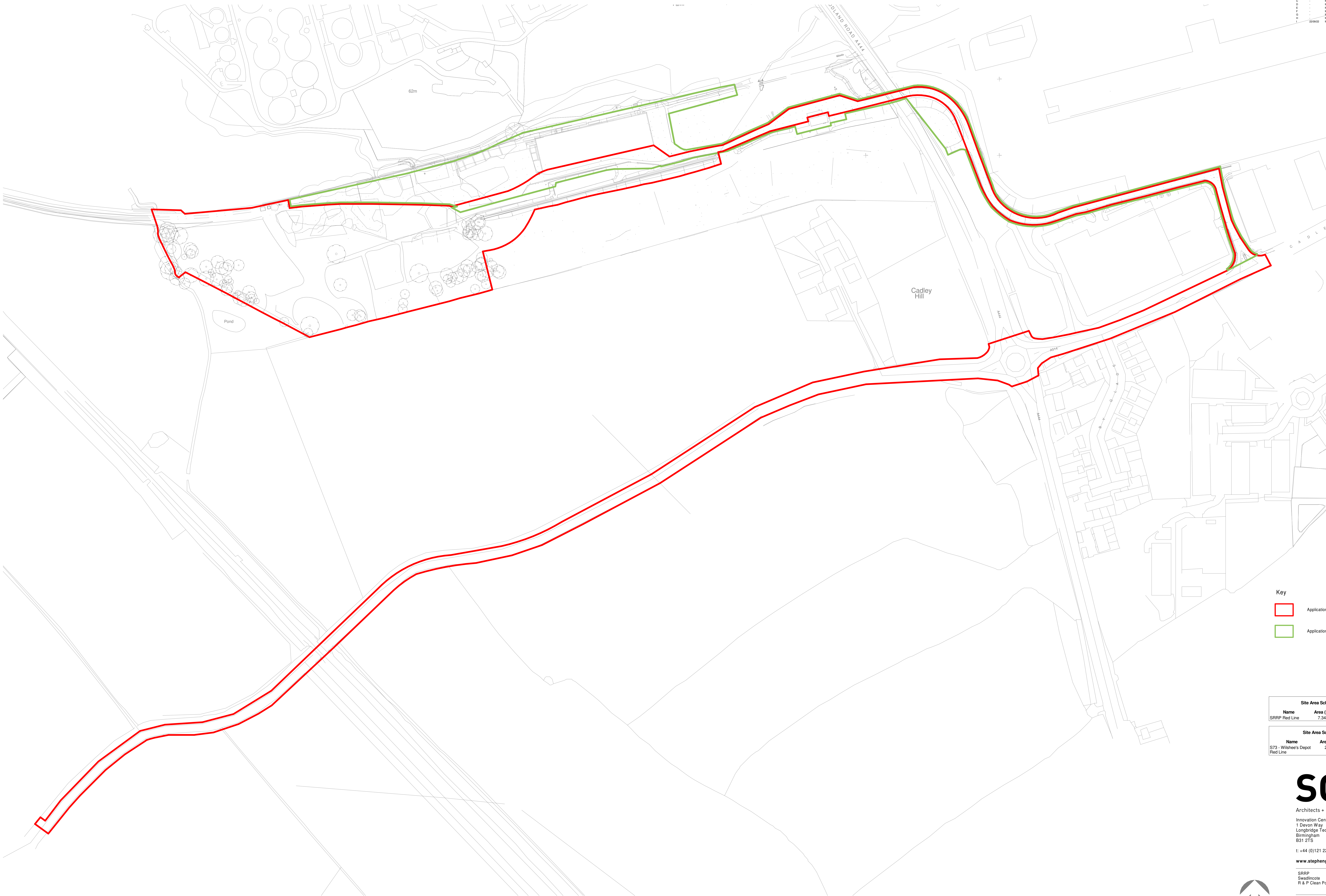




Rev	Date	By	Description
A	-	MGS	-
B	-	MGS	-
C	-	MGS	-
D	-	MGS	-
E	-	MGS	-
F	-	MGS	-
G	-	MGS	-
H	-	MGS	-
I	22/03/22	MGS	Issued for Planning



### Key

-  Application Boundary - SRRP
-  Application Boundary - S73 - Willshee's

Site Area Schedule - SRRP		
Name	Area (Hectares)	Area (Acres)
SRRP Red Line	7.34 hectare	18.14 acres

Site Area Schedule - S73		
Name	Area (Hectares)	Area (Acres)
S73 - Wilshee's Depot	2.9 hectare	7.16 acres
Red Line		

# SGP

Architects + Masterplanners

Innovation Centre  
1 Devon Way  
Longbridge Technology Park  
Birmingham  
B31 2TS

t: +44 (0)121 222 5346

[www.stephengeorge.co.uk](http://www.stephengeorge.co.uk)

SRRP  
Swadlincote  
R & P Clean Power

Drawing Name:  
Location Plan - SRRP & S73

Drawing Stage: **Planning**

Status: 80

SGP File Ref: 21-137-SGP-XX-DEV-M3-A-0001\_S0

21-137 06/04/22 RS RS As @ A0

Drawing Number:

21-137-SGP-01-ZZ-DR-A- 13100

Project Code	Original Name	Final Name	Type	File	Number
--------------	---------------	------------	------	------	--------

# 1 Location Plan - SRRP & S73

Red Line Drawings based on OIS Data and **NOT** confirmed as the Legal Boundary.

This drawing, the works and concepts depicted are copyright of Stephen Gough + Partners LLP and may not be reproduced or made use of, either directly or indirectly without express written consent. All heights, levels, sizes and dimensions to be checked on site before any work is put to hand. Information shown on this drawing that is produced by others has not been verified by Stephen Gough + Partners LLP and no liability is accepted for its accuracy.

This document is prepared for the sole use of the documented recipient and Stephen Gough + Partners LLP accepts no liability for use of this document by parties other than the party for whom it was prepared or for purposes other than those for which it was prepared.